

Copernicus Evolution and Applications with Sentinel Enhancements and Land Effluents for Shores and Seas



Date: April-2017

Deliverable Number: D7.1

Due date for deliverable: Month 3

Actual submission date: Month 3

Leader: UPC

Document Dissemination Level: PU

PU	Public
PP	Restricted to other programme participants (including the Commission Services)
RE	Restricted to a group specified by the consortium (including the Commission Services)
CO	Confidential, only for members of the consortium (including the Commission Services)



DOCUMENT INFORMATION

Title	D7.1 Project web page (M3)
Lead Author	UPC
Contributors	UPC
Distribution	
Document Reference	

DOCUMENT HISTORY

Date	Revision	Prepared by	Organization	Approved by	Notes
March-2017		J Gómez	UPC	Coordinator	
Apr-2017		J Gómez	UPC	Coordinator	

ACKNOWLEDGEMENT

This project has received funding from the European Union's H2020 Programme for Research, Technological Development and Demonstration under Grant Agreement No: H2020-EO-2016-730030- CEASELESS.

DISCLAIMER

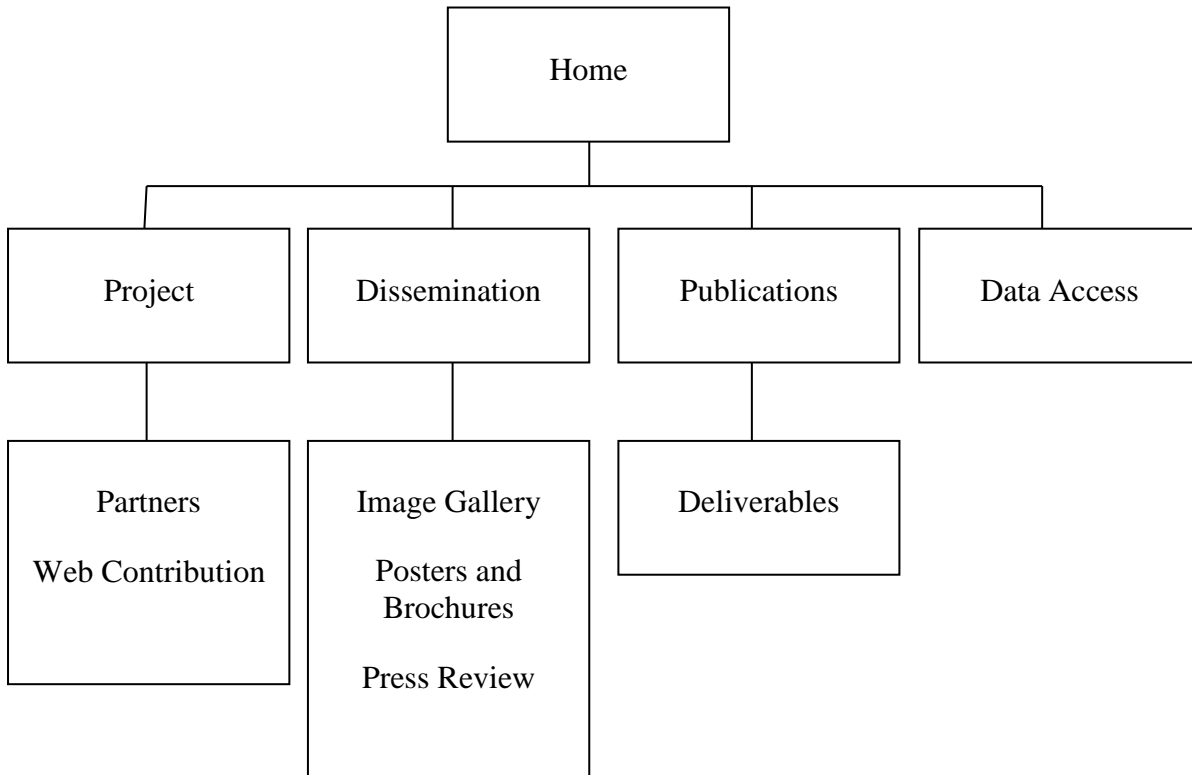
This document reflects only the authors' views and not those of the European Community. This work may rely on data from sources external to the CEASELESS project Consortium. Members of the Consortium do not accept liability for loss or damage suffered by any third party as a result of errors or inaccuracies in such data. The information in this document is provided "as is" and no guarantee or warranty is given that the information is fit for any particular purpose. The user thereof uses the information at its sole risk and neither the European Community nor any member of the CEASELESS Consortium is liable for any use that may be made of the information.

D7.1 Project web page (M3)

URL of the main page:

<https://www.ceaseless.eu>

Web Map:



HOME

UNIVERSITAT POLITÈCNICA DE CATALUNYA BARCELONATECH Site Map | Contact | Log In

CEASELESS. Copernicus Evolution and Applications with Sentinel Enhancements and Land Effluents for Shores and Seas

Project | Dissemination | Publications | Data access

You are here: Home



News 0/0

EGU2017. Ocean Sciences Programme Session



CEASELESS will organize a session on Ocean Sciences Programme Session, Vienna | Austria | 23-28 April 2017

Jan 17, 2017

[More news](#)

Events

23-28 EGU2017. Ocean Sciences Session

[All events](#)

Water Data Portal 

 Sentinel Online

Copernicus 

CEASELESS

LIMB UPC Laboratori d'Enginyeria Marítima UPC - BARCELONATECH

DTU

DHI

Helmholtz-Zentrum Geesthacht Centre for Materials and Coastal Research

Met Office

DHI GRAS

Consiglio Nazionale delle Ricerche

National Oceanography Centre

ECMWF

Project page

The screenshot displays the CEASELESS project website. At the top, the project title is "CEASELESS: Coeismous Evolution and Applications with Sentinel Enhancements and Land Effluents for Shores and Seas". Below the title is a navigation bar with "Project", "Directions", "Activities", and "CONTACT".

The main content area is titled "Project" and features the CEASELESS logo. The text describes the project's goal: "The goal of the CEASELESS is to develop a comprehensive system for the detection and identification of land and sea targets using Sentinel-1 and Sentinel-2 data. The system will be able to detect and identify land and sea targets using Sentinel-1 and Sentinel-2 data. The system will be able to detect and identify land and sea targets using Sentinel-1 and Sentinel-2 data." Below this text are several bullet points and a list of objectives.

Below the text are several diagrams:

- A world map showing the project's geographical focus.
- A flowchart illustrating the project's structure and the roles of different partners.
- A PERT (Project Evaluation Review Technique) diagram showing the project's timeline and milestones.
- A detailed Gantt chart showing the project's schedule and the contribution of each partner.

Partners Page

The screenshot displays the 'Partners' section of the CEASELESS project website. At the top, the project title 'CEASELESS: Coexistent Evolution and Applications with Sentinel Enhancements and Land Efficient for Ships and Seas' is visible. Below the title, a navigation menu includes 'Project', 'Description', 'Publications', and 'Data Access'. A search bar is located on the left side. The main content area is titled 'Partners' and lists several organizations, each with its logo and a link to its website:

- University of Copenhagen (University of Copenhagen Institute for Environment and Climate)
- DTU (Technical University of Denmark)
- Met Office
- Helmholtz-Zentrum Geesthacht (Institute for Coastal and Ocean Science)
- DHI
- DHI CRAS (Coastal Research and Assessment System)
- Coastal Research and Assessment System
- National Oceanography Centre
- ECMWF (European Centre for Medium-Range Weather Forecasts)

At the bottom of the page, a horizontal banner features the logos of the project partners: the European Commission, the University of Copenhagen, DTU, DHI, Helmholtz-Zentrum Geesthacht, Met Office, DHI CRAS, Coastal Research and Assessment System, National Oceanography Centre, and ECMWF.

Web Contribution


 UNIVERSITAT POLITÈCNICA DE CATALUNYA BARCELONATECH

[Site Map](#) [Contact](#) [Log In](#)

CEASELESS. Copernicus Evolution and Applications with Sentinel Enhancements and Land Effluents for Shores and Seas

[Project](#) | [Dissemination](#) | [Publications](#) | [Data access](#)

You are here: [Home](#) > [Project](#) > [Web contribution](#)

Partners

[Web contribution](#) 

Contribution

[Post News](#) | [Add an event](#) | [Gallery image](#) | [Posters and brochures](#) | [Press Review](#) | [Publications](#)

To publish news it's necessary to send a mail to ceaseless.eu.project@gmail.com with the subject Ceaseless News and provide the next information: Title*, Summary*, Creator*, Text explanatory, Image, Colaborators, Links

Only fields with asterisk(*) are mandatory

Title*

Headline. Plain text

Summary*

One paragraph with a brief description in plain text

Creator*

Author name of the news as it will appear

Text explanatory

Two short paragraphs for news with image and three for non-image news. Can be plain or html-format text including hyperlinks.

Image

A small picture may be attached to the text. Valid dimensions are around 100x100px

Colaborators

If necessary, the name of the coloborators with the main coloborator first.

Links

It's allowed to send links in plain text. They will be included in the text explanatory section. It's necessary to send the URL and the Name in diferrent lines.


Ex. The next two lines:

www.upo.edu

UPC

will generate the link:

[UPC](http://www.upo.edu) 




Dissemination

The screenshot shows the website interface for the CEASELESS project. At the top left is the logo for Universitat Politècnica de Catalunya (UPC) BarcelonaTech. To the right are links for 'Site Map', 'Contact', and 'Log in', along with a search bar. The main heading reads 'CEASELESS. Copernicus Evolution and Applications with Sentinel Enhancements and Land Effluents for Shores and Seas'. Below this is a navigation menu with 'Project', 'Dissemination' (highlighted), 'Publications', and 'Data access'. A breadcrumb trail indicates 'You are here: Home > Dissemination'. On the left, a sidebar menu lists 'Image gallery', 'Posters and Brochures', and 'Press Review'. The main content area features the heading 'Dissemination' and a description: 'Informational and promotional material relating CEASELESS project. Contributions are welcome! See [here](#) how to send publishing material'. At the bottom, a row of logos includes the European Union flag, the CEASELESS logo, Laboratori d'Enginyeria Marítima (UPC-BarcelonaTech), DTU, DHI, Helmholtz-Zentrum Geesthacht (Centre for Materials and Coastal Research), Met Office, DHI GRAS, Consiglio Nazionale delle Ricerche, National Oceanography Centre (Natural Environment Research Council), and ECMWF.

Image Gallery

UNIVERSITAT POLITÈCNICA DE CATALUNYA BARCELONATECH Site Map · Contact · Log In

CEASELESS. Copernicus Evolution and Applications with Sentinel Enhancements and Land Effluents for Shores and Seas



[Project](#) **[Dissemination](#)** [Publications](#) [Data access](#)


You are here: [Home](#) > [Dissemination](#) > [Image gallery](#)



Image gallery ▶


- [Ceaseless logo](#)
- [Posters and Brochures](#)
- [Press Review](#)


Image gallery


Ceaseless logo


Official Ceaseless project logo
 ceaseless_v3-04.png — 21 KB







Laboratori d'Enginyeria Marítima
UPC - BARCELONATECH









Helmholtz-Zentrum
Geesthacht
Centre for Materials and Coastal Research






Consiglio Nazionale delle Ricerche


National
Oceanography Centre
NATURAL ENVIRONMENT RESEARCH COUNCIL



Posters and Brochures

UNIVERSITÄT DUISBURG
ESSEN
UNIVERSITY OF APPLIED SCIENCES

Site Map - Contact - Log In Search

CEASELESS Copernicus Evolution and Applications with Sentinel Enhancements and Land Effluents for Shores and Seas

Project Dissemination Publications Data access

You are here: Home / Dissemination / Posters and brochures

Image gallery

Posters and Brochures

- CEASELESS folded leaflet
- CEASELESS poster

Press Review

Posters and Brochures


[Ceaseless folded leaflet](#)

[View Ceaseless.pdf](#) (1000 KB)

[Ceaseless poster](#)




Press Review



UNIVERSITAT POLITÈCNICA DE CATALUNYA BARCELONATECH

Site Map · Contact · Log In

CEASELESS. Copernicus Evolution and Applications with Sentinel Enhancements and Land Effluents for Shores and Seas




Project | **Dissemination** | Publications | Data access

You are here: [Home](#) > [Dissemination](#) > [Press Review](#)


Image gallery

Posters and Brochures

Press Review 


Press Review

News Format example. Headline


1 January 2017 www.upc.edu 

Lorem summary ipsum dolor sit amet, consectetur adipiscing elit, sed do eiusmod tempor incididunt ut labore et dolore magna aliqua. Ut enim ad minim veniam, quis nostrud exercitation ullamco laboris nisi ut aliquip ex ea commodo consequat. Duis aute irure dolor in reprehenderit in voluptate. Excepteur sint occaecat cupidatat non proident, sunt in culpa qui officia deserunt mollit anim id est laborum...




Contributor: *Name contributor*







CEASELESS




Laboratori d'Enginyeria Marítima
UPC - BARCELONATECH




Centre for Materials and Coastal Research



NATIONAL ENVIRONMENT RESEARCH COUNCIL




Publications



UNIVERSITAT POLITÈCNICA DE CATALUNYA BARCELONATECH

Site Map - Contact - Log In

CEASELESS. Copernicus Evolution and Applications with Sentinel Enhancements and Land Effluents for Shores and Seas




Project | Dissemination | **Publications** | Data access


You are here: [Home](#) > [Publications](#)

Publications




Papers and abstracts relating CEASELESS project
Contributions are welcome! See [here](#) how to send publishing material







CEASELESS




Laboratori d'Enginyeria Marítima
UPC - BARCELONATECH



Helmholtz-Zentrum Geesthacht
Centre for Materials and Coastal Research



National Oceanography Centre
NATURAL ENVIRONMENT RESEARCH COUNCIL



Data Access

UNIVERSITAT POLITÈCNICA DE CATALUNYA BARCELONATECH

Site Map - Contact - Log in Search

CEASELESS. Copernicus Evolution and Applications with Sentinel Enhancements and Land Effluents for Shores and Seas

Project Dissemination Publications **Data access**

You are here: Home » Data access

Data access

The exploitation and transfer to downstream users will be achieved with the support of a recently developed portal and database structure [Water Data Portal](#) with an easy-to-use interface for performing R-D, that will allow an efficient handling of the large information volumes generated (expected to amount to several terabytes per satellite orbit), based on the concept of dynamic data repositories.

The modular WDP structure is well suited to accommodate the expected evolution in Copernicus and CEASELESS developments in the coming years. The combination of expertise in the partnership, covering satellite measurements, physically and statistically based models, in situ data, coastal processes and multi-disciplinary applications makes such a challenge feasible in a three-year project.